Vorlesung vom 21.1.2013
Teil 3

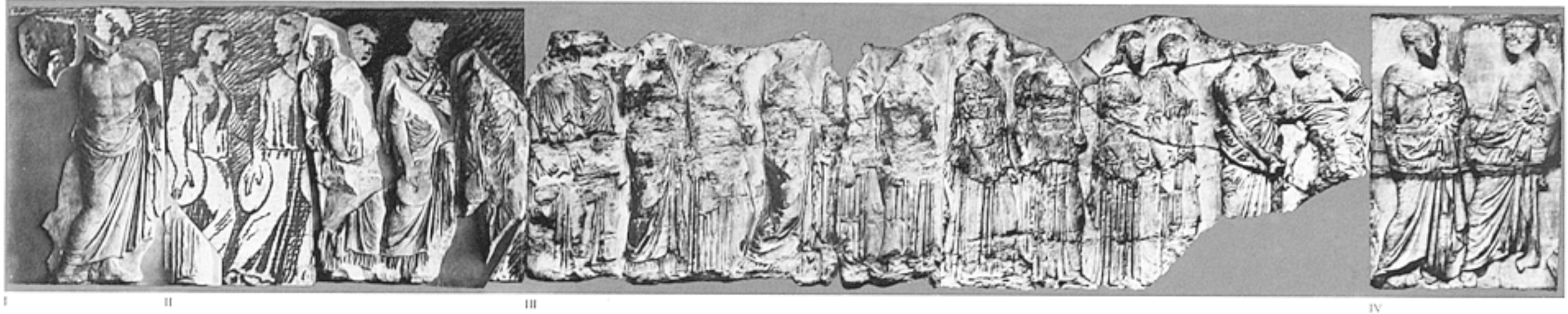

I II III IV

V

VI

Ostseite ganz

II
IV
V

VI

VII



V
VI



V
VI

VI VII

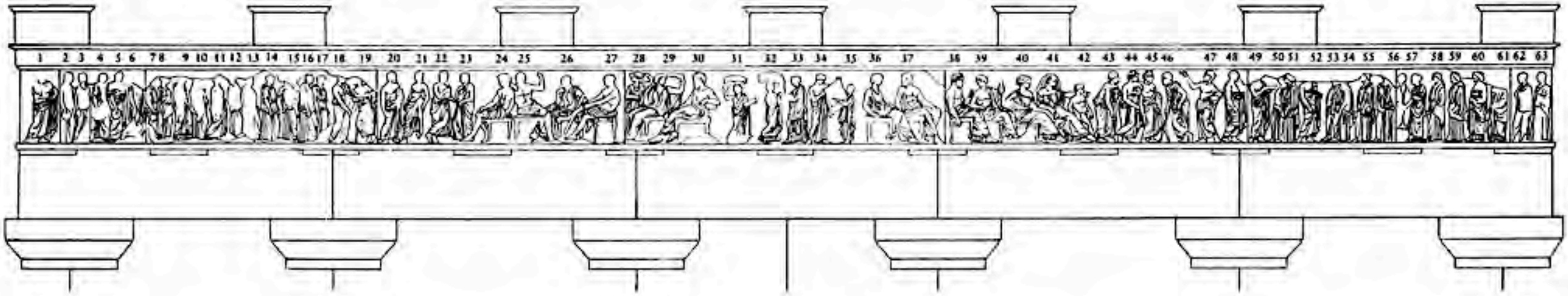
1 2 3 4 5 6 7 8 9 10 11 12 13 14 15 16 17 18 19 20 21 22 23 24 25 26 27 28 29 30 31 32 33 34 35 36 37 38 39 40 41 42 43 44 45 46 47 48 49 50 51 52 53 54 55 56 57 58 59 60 61 62 63



V |< >| VI

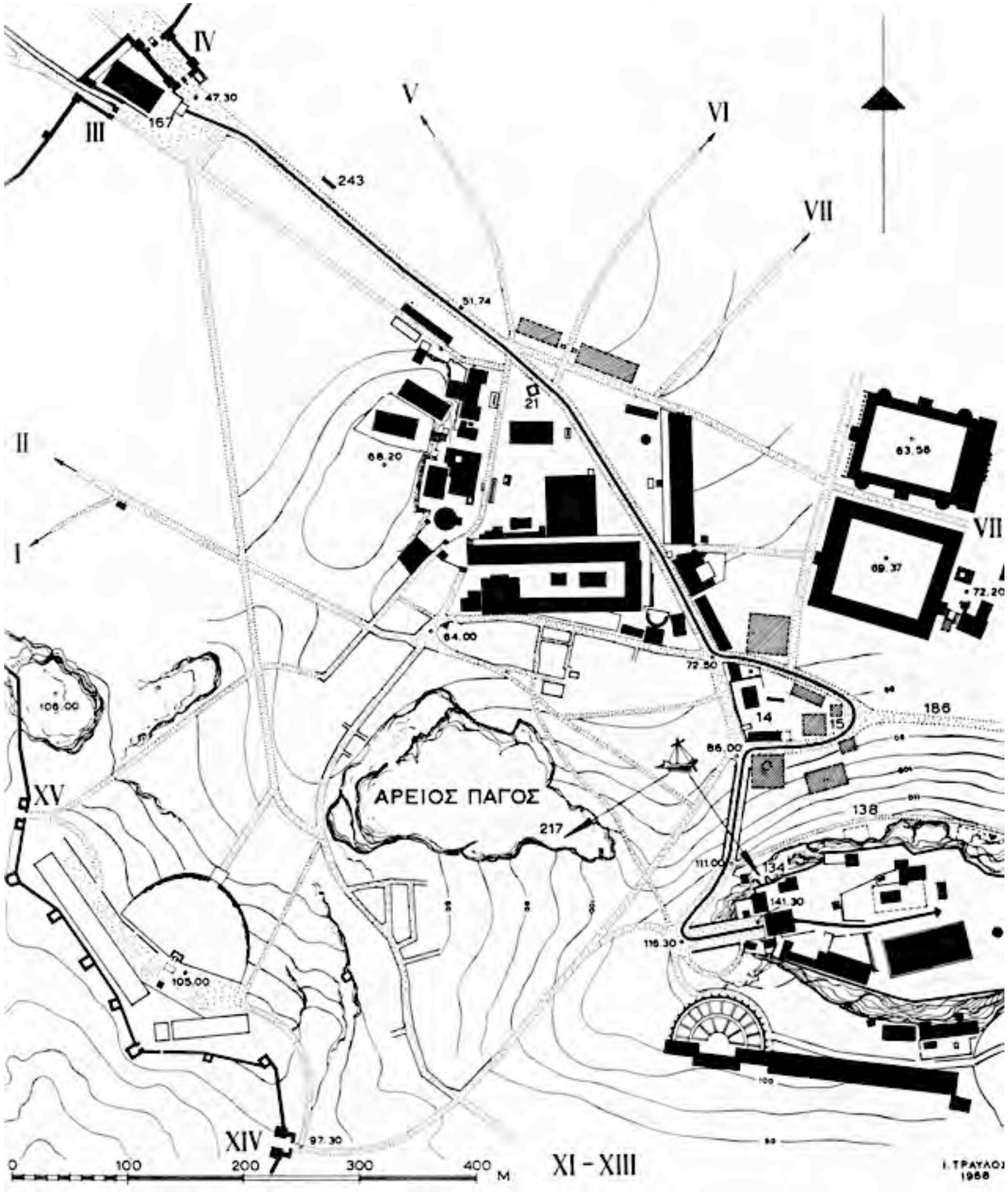
IV
V
VI
VII
III
II
I
VII
XV
XIV
XI - XIII
ΑΡΕΙΟΣ ΠΑΓΟΣ
47.30
167
243
51.74
21
68.20
63.56
69.37
72.20
64.00
72.50
14
15
186
86.00
138
217
111.00
134
141.30
116.30
106.00
105.00
97.30
0
100
200
300
400
M
Ι. ΤΡΑΥΛΟΣ
1966


NORTH FRIEZE
WEST FRIEZE
EAST FRIEZE
SOUTH FRIEZE
KEY TO THE SYMBOLS
MAN
HORSE
HORSEMAN
CHARIOT
ELDER
KITHARIST
PIPE PLAYER
WATER-JAR BEARER
TRAY BEARER
GIRL / WOMAN
GOD
GODDESS
SHEEP
COW

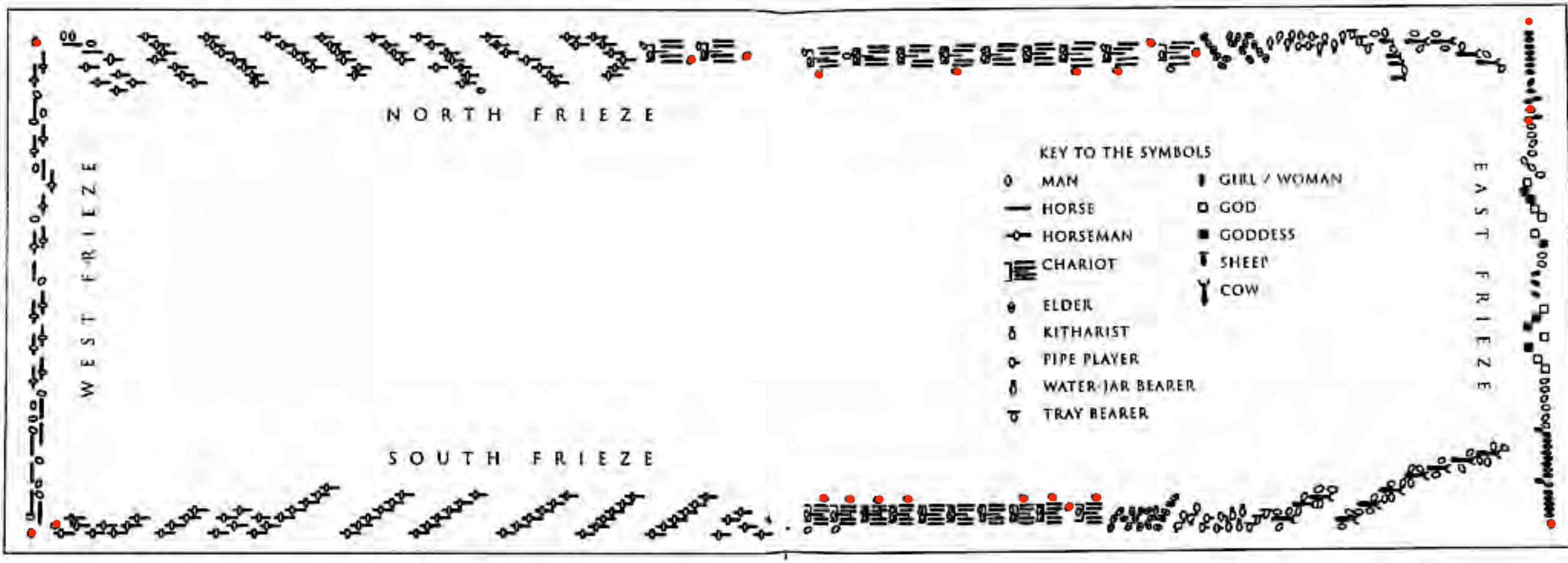
NORTH FRIEZE
WEST FRIEZE
EAST FRIEZE
SOUTH FRIEZE
KEY TO THE SYMBOLS
MAN
HORSE
HORSEMAN
CHARIOT
ELDER
KITHARIST
PIPE PLAYER
WATER-JAR BEARER
TRAY BEARER
GIRL / WOMAN
GOD
GODDESS
SHEEP
COW

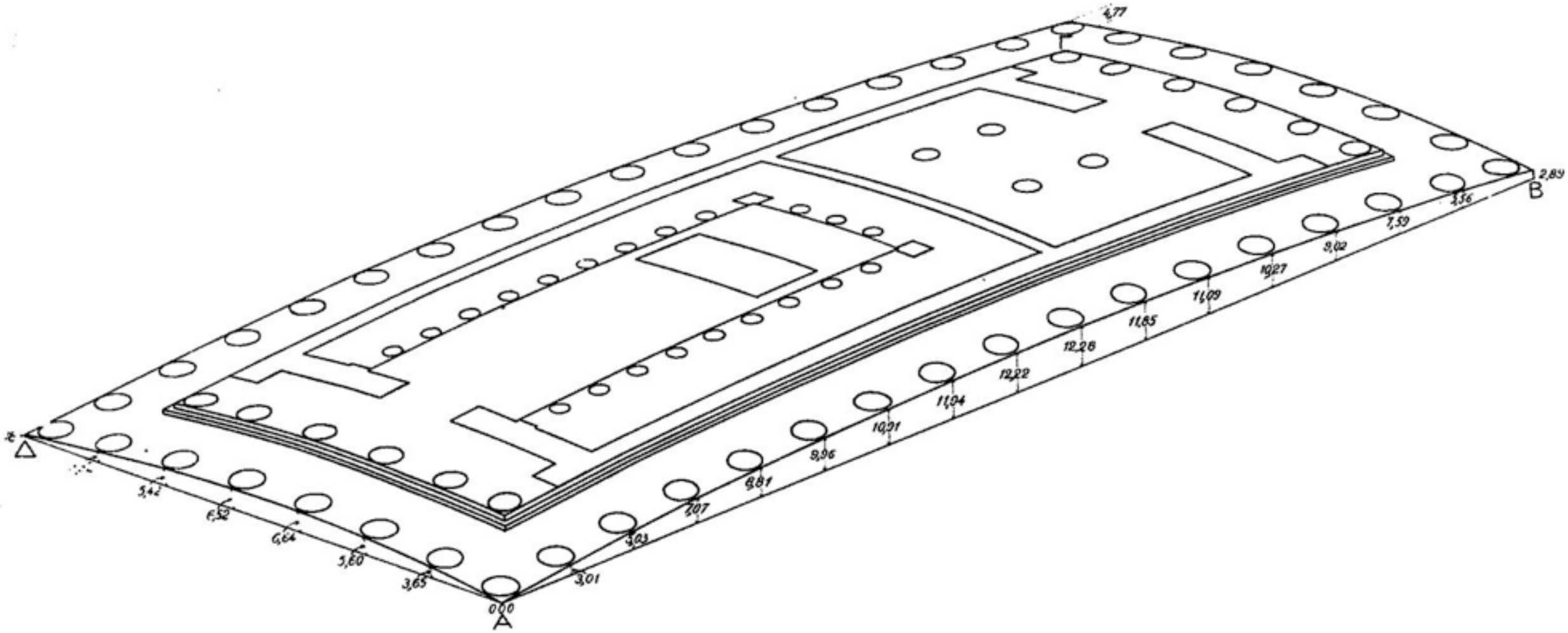
4,77
2,89
B
2,56
7,59
9,02
10,27
11,09
11,85
12,28
12,22
11,04
10,21
9,06
8,81
7,07
5,03
3,01
0,00
A
3,65
5,60
6,64
6,52
5,42

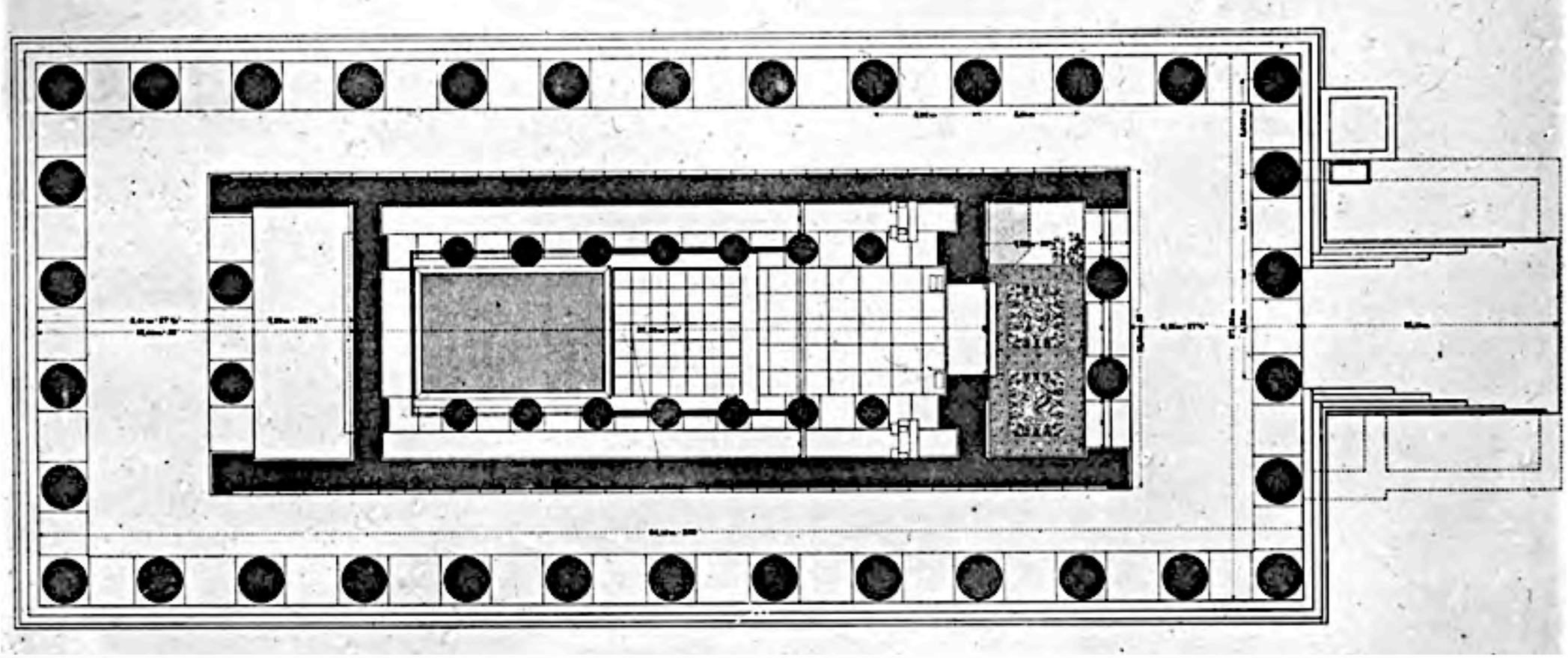

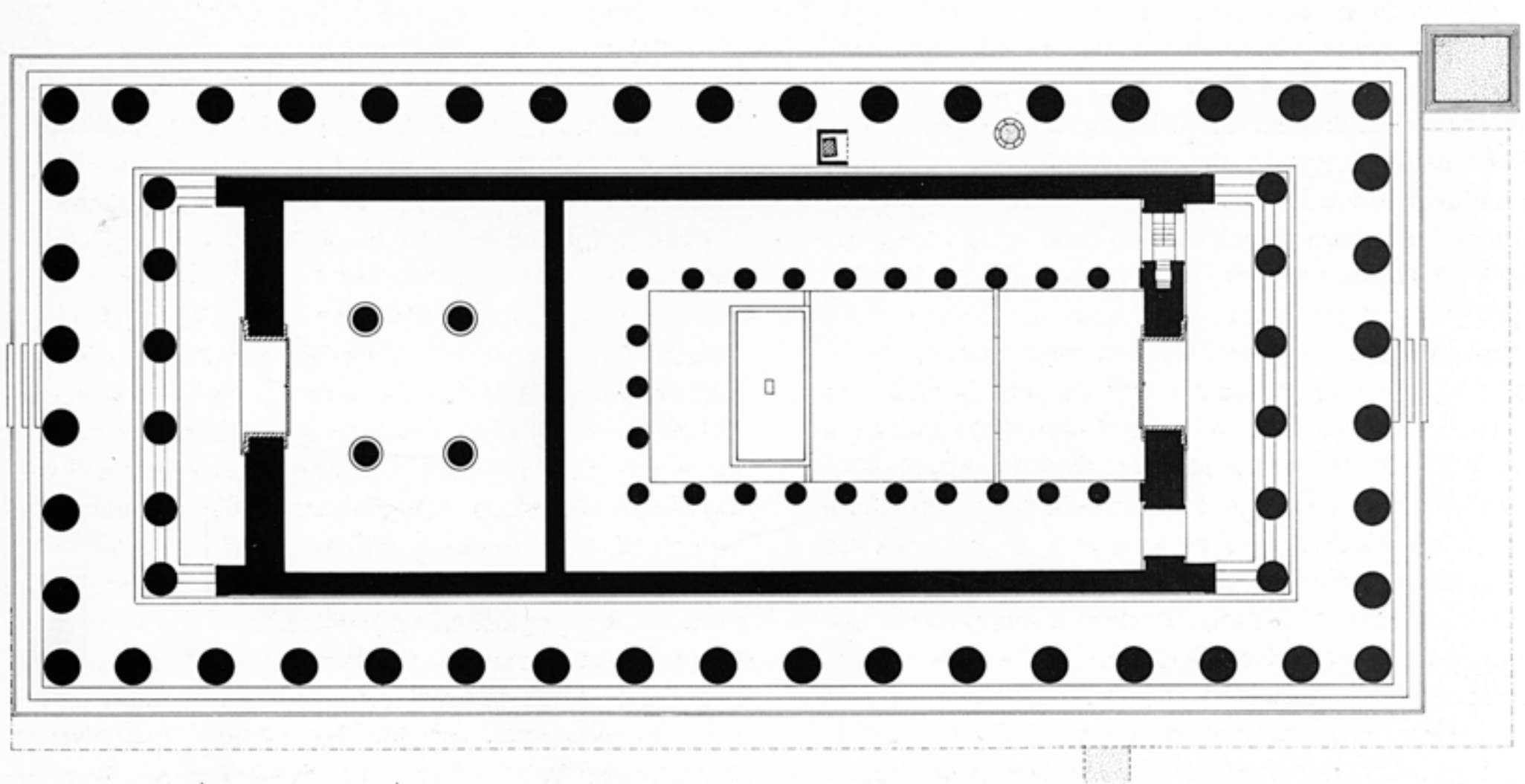


53.82
3.77
4.00
4.02
21.28
3.48
3.75
3.75
1.85

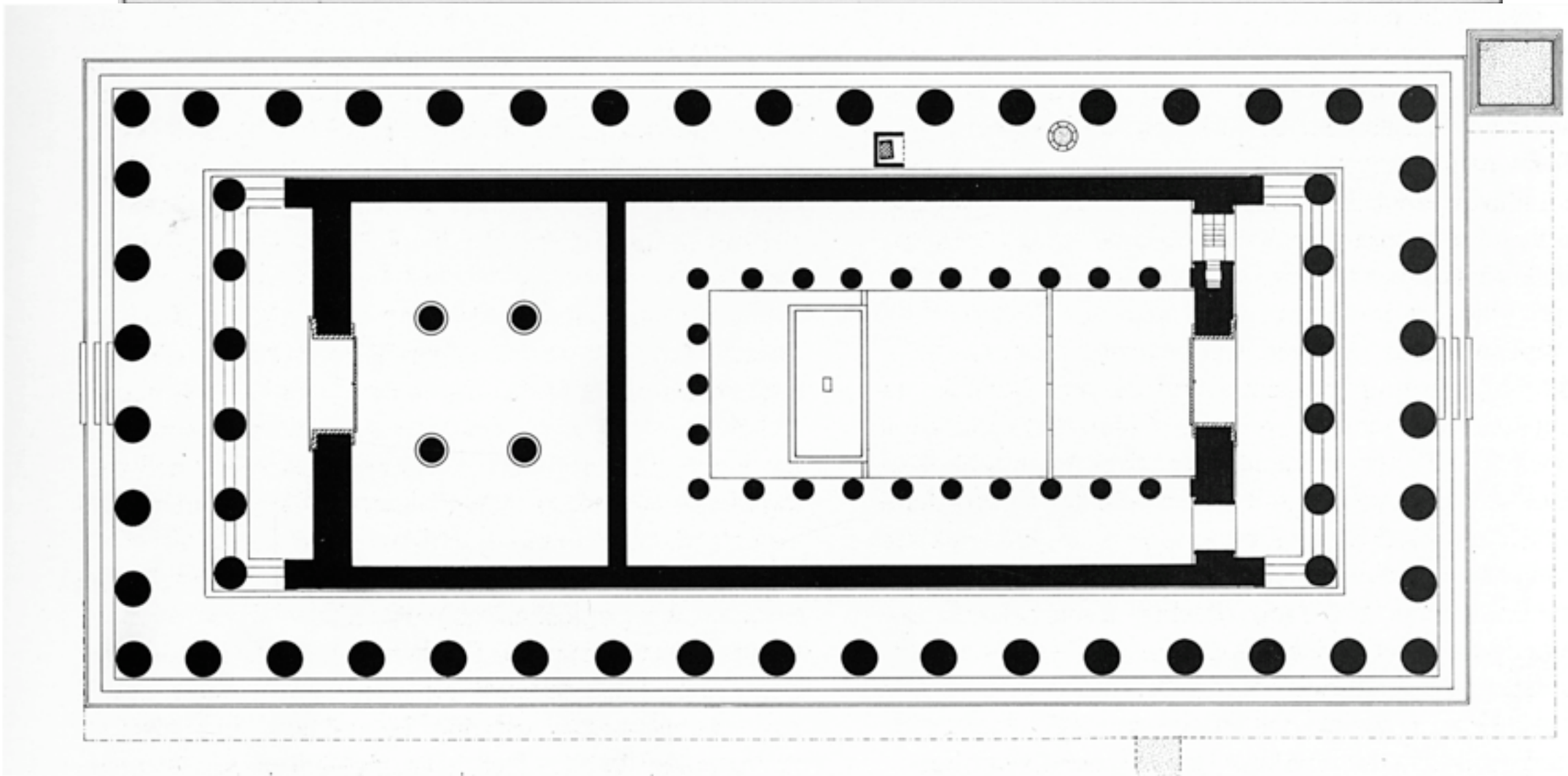



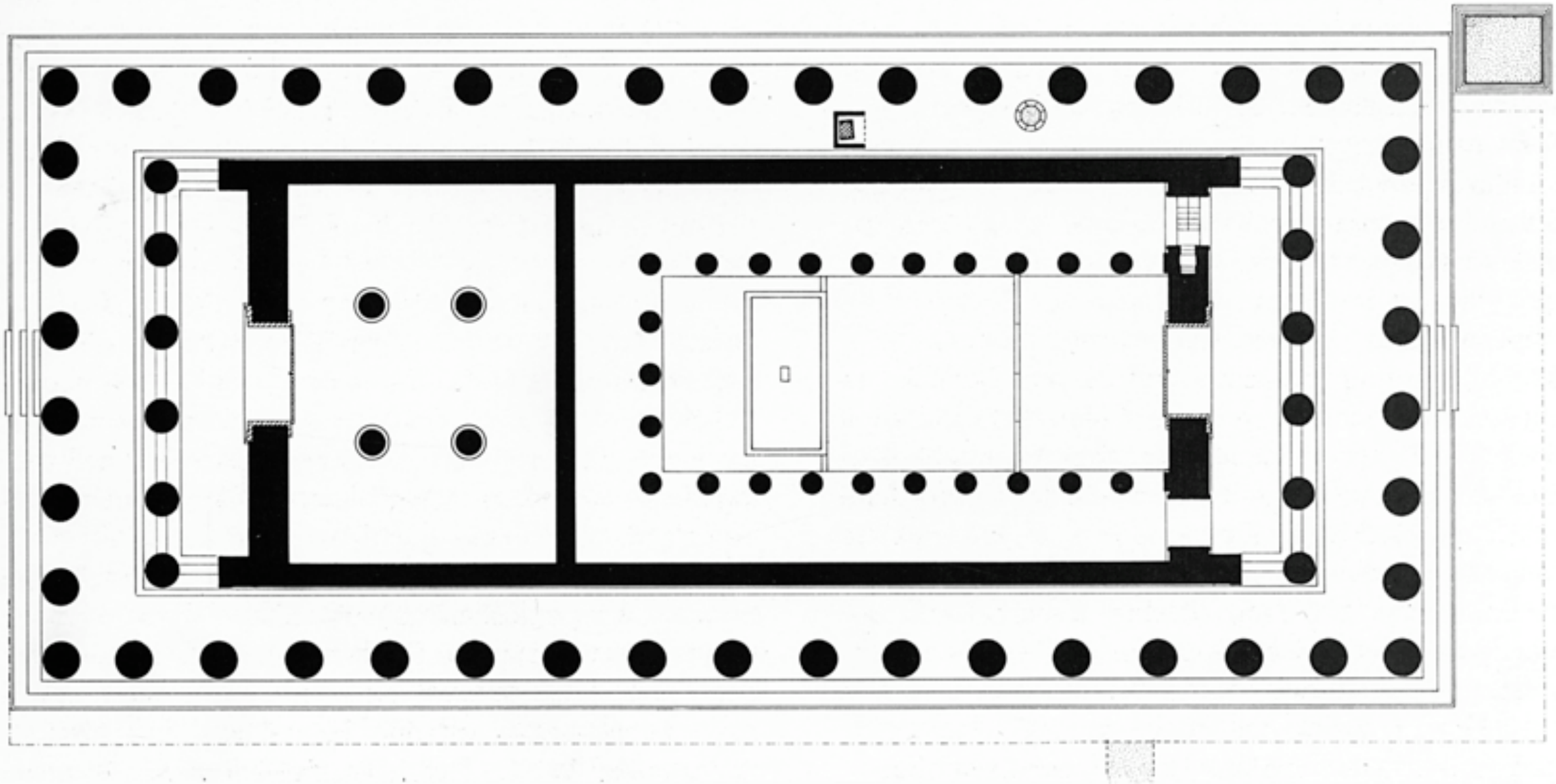



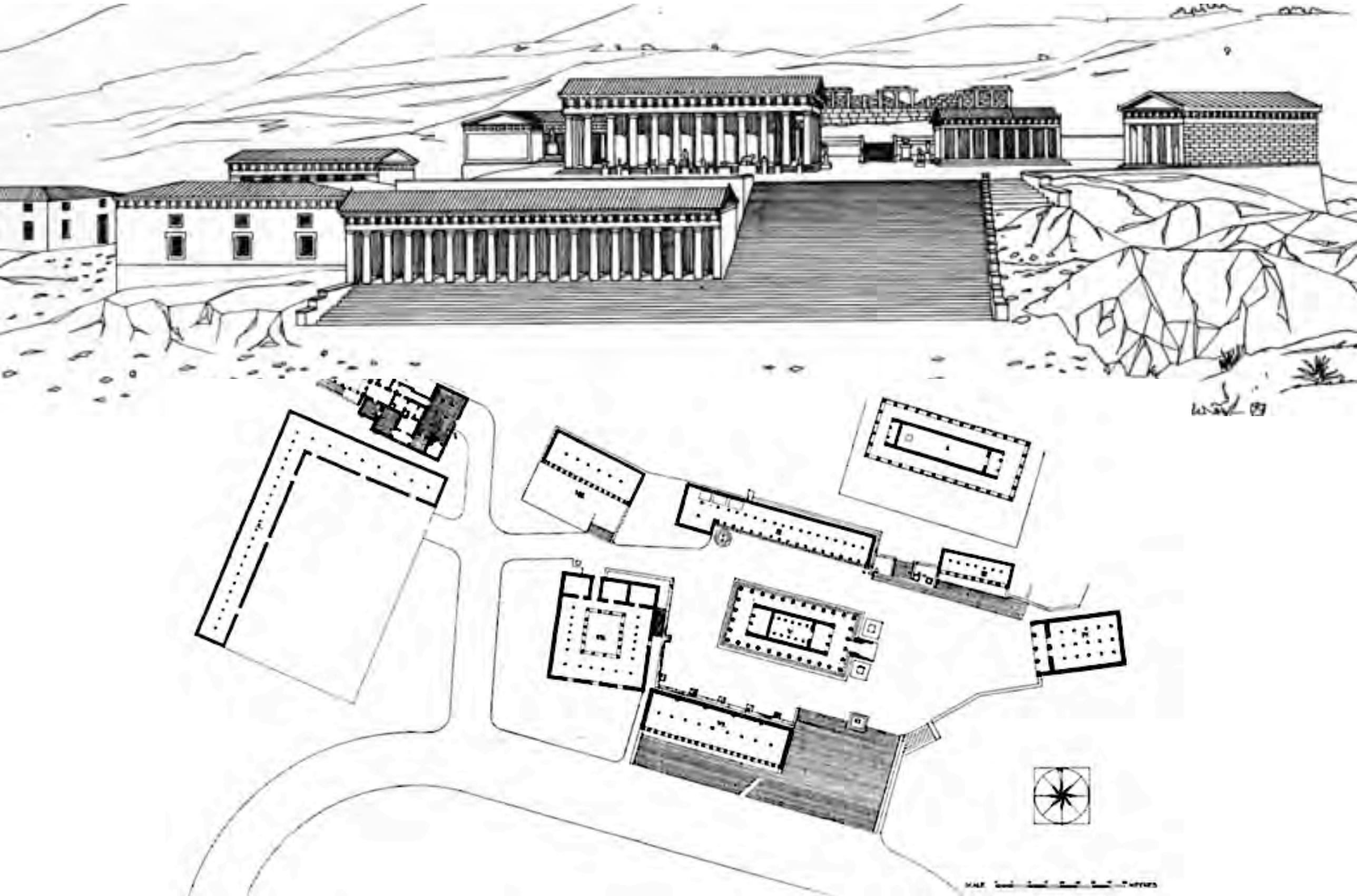

Die ägäische Welt Karte 1
Pontos Euxeinos
(Schwarzes Meer)
Propontis
(Marmarameer)
Bosporos
Byzanz/Byzantium
Konstantinopel
(Istanbul)
Chalkedon
Nikomedeia
(Izmit)
Perinthos
Hadrianopolis (Adrianopel)
Philippopolis
Hebros
(Maritsa)
THRAKIEN
Philippi
Myrkinos
Pangaion
Amphipolis
Abdera
Maroneia
Thasos
Samothrake
Strymonischer
Golf
Lysimacheia
Kardia
THRAKISCHE
CHERSONES
Aigospotamoi
Sestos
Parium
Lampsakos
Kyzikos
Prokonnesos
BITHYNIEN
Nikaia
(Iznik)
Kios
Prusa
MYSIEN
Imbros
Kynossema
Abydos
Sigeion
Troja
TROAS
Ida
Tenedos
Lemnos
PHRYGIEN
Kolonai
Assos
ÄOLIEN
Methymna
Antissa
Eresos
Pyrrha
Mytilene
Lesbos
Pergamon
Atarneus
Pitane
Elaia
Arginusai
Kyme
Phokaia
Magnesia (Monisa)
Hermos
Sipylos
Smyrna
Sardes
LYDIEN
Chios
Erythrai
Klazomenai
Teos
Kaystros
Kolophon
Notion
IONIEN
Ephesos
Tralles
Mäander
Hierapolis
Samos
Ikaria
Mykale
Priene
Magnesia
Lade
Milet
Didyma
KARIEN
Leros
Karyanda
Halikarnassos
Kos
Knidos
LYKIEN
Xanthos
Rhodos
Ialysos
Kamiros
Lindos
Telos
Ägäisches
Meer
Skyros
Andros
Tenos
Mykonos
Delos
Kykladen
Seriphos
Paros
Naxos
Amorgos
Ios
Melos
Thera
(Santorin)
Südl. Sporaden
Myrtoisches
Meer
Ionisches Meer
Adria
ILLYRIEN
Epidamnos
Dyrrhachium
Apollonia
Aous
(Vjose)
CHAONIEN
EPIRUS
Buthrotos
Dodona
Korkyra
(Korfu)
Paxos
THESPROTIEN
Ambrakia
Anaktorion
Actium
Leukas
Leukas
Kephallenia
Ithaka
Zakynthos
Kythera
Stoboi
Axios
MAKEDONIEN
Kyrrhos
Pella
Aigai/Vergina
Levadia
Methone
Pydna
PIERIEN
Olympos
Gonnos
Tempe-Tal
Ossa
Phalanna
Larisa
Kranonn
Kynos-
kephalai
Pelion
Iolkos
THESSALIEN
Pherai
Pagasai
Magnesia
Methone
Kap Sepias
Pharsalos
Peneios
Strymon
Thessalonike
(Saloniki)
Stageira
CHALKIDIKE
Olynthos
Poteidaia
Kassandreia
Thermaischer
Golf
Pallene
Torone
Athos
Skione
ACHAIA
PHTHIOTIS
Lamia
Thermopylai
ÄTOLIEN
DORIS
OPUNTISCHES
LOKRIS
Kalapodi
Delphi
Chaironeia
Orchomenos
OZOLISCHES
LOKRIS
PHOKIS
Korones
Haliartos
Theben
Tanagra
Delion
EUBOIA
Chalkis
Lefkandi
Eretria
Aulis
Thermon
Leuktra
Plataiai
BOIOTIEN
Marathon
Aigira
Derveni
ACHAIA
Sikyon
Korinth
Megara
Athen
Kephissia
Pirius
Salamis
ATTIKA
Aigina
Saronischer
Golf
Elis
ELIS
Heraklaia
Olympia
ARKADIEN
Mantinea
Mykene
Nemea
Philos
Kleonai
Tenea
ARGOLIS
Argos
Epidauros
Tiryns
Troizen
PELOPONNES
Tegea
Bassai
Lykosura
Megalopolis
Messene
MESSENIEN
Pylos
Methone
Sparta
LAKONIEN
Gythion
0
100
200 km



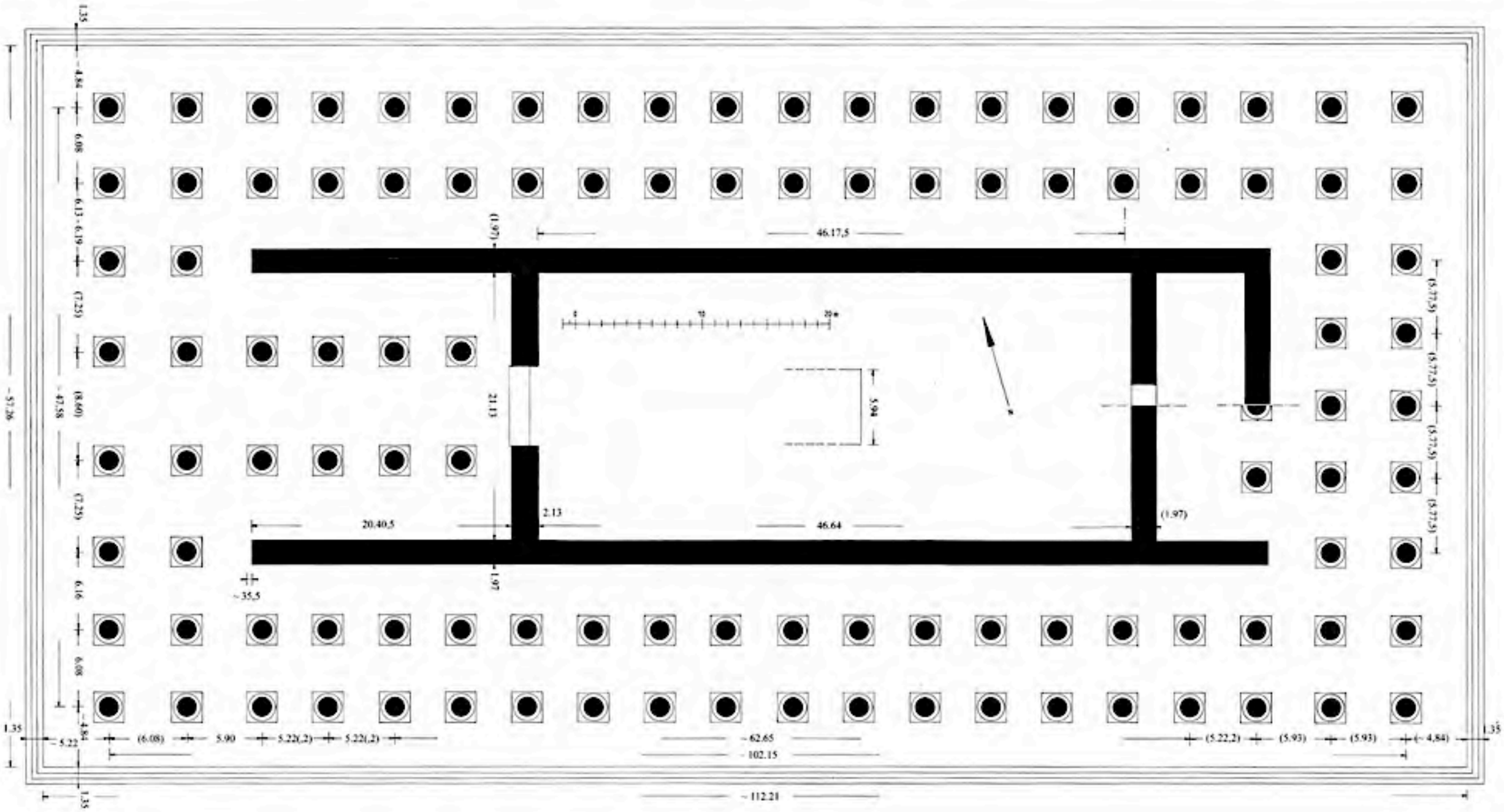
1.35
4.84
6.08
6.13
6.19
(7.25)
(8.60)
47.58
57.26
(7.25)
6.16
6.08
4.84
1.35
5.22
(6.08)
5.90
5.22(.2)
5.22(.2)
1.35
(1.97)
46.17.5
21.13
5.94
2.13
20.40.5
46.64
(1.97)
1.97
35.5
(5.77.5)
(5.77.5)
(5.77.5)
(5.77.5)
62.65
102.15
(5.22.2)
(5.93)
(5.93)
(4.84)
1.35
112.21
1.35

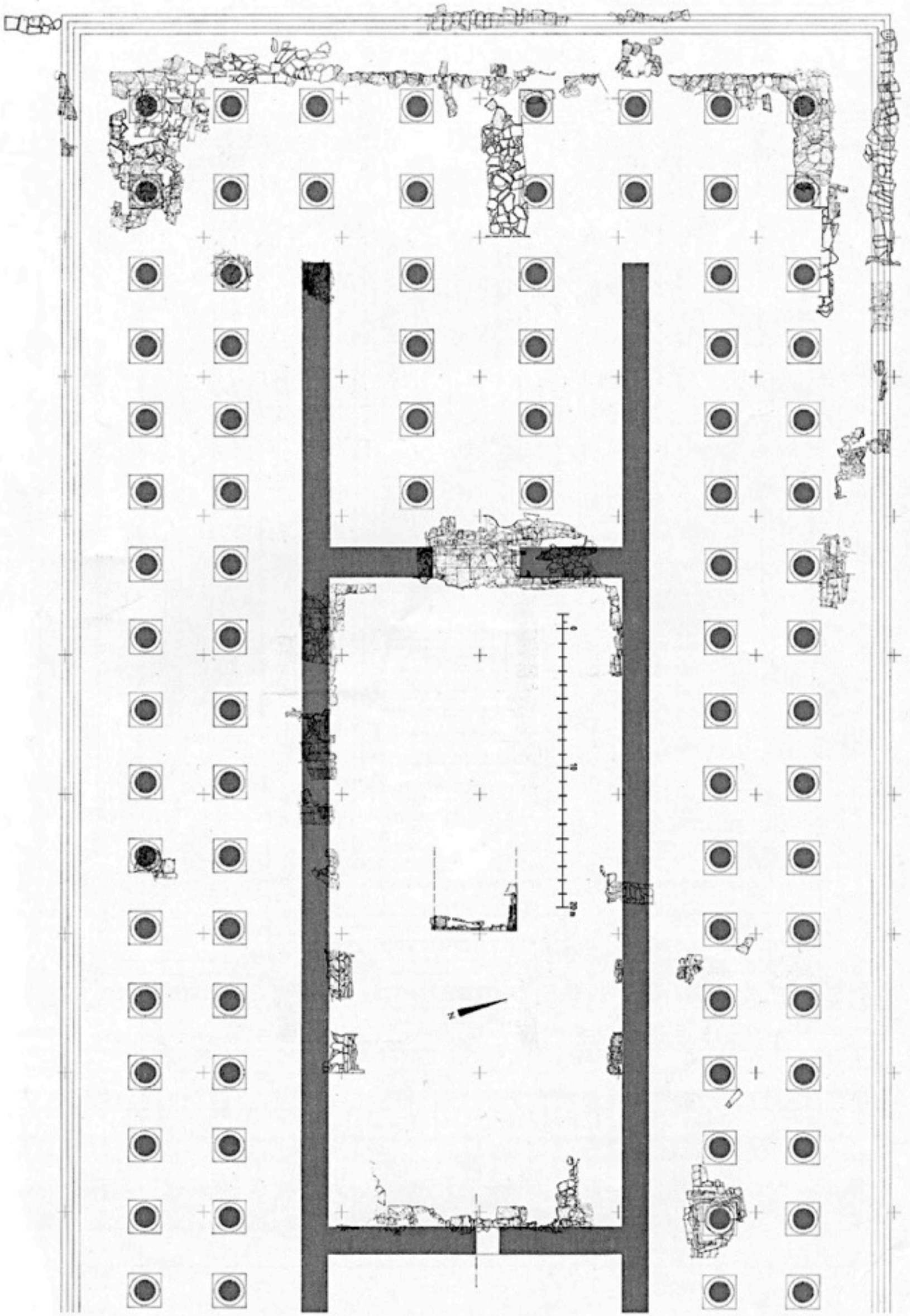

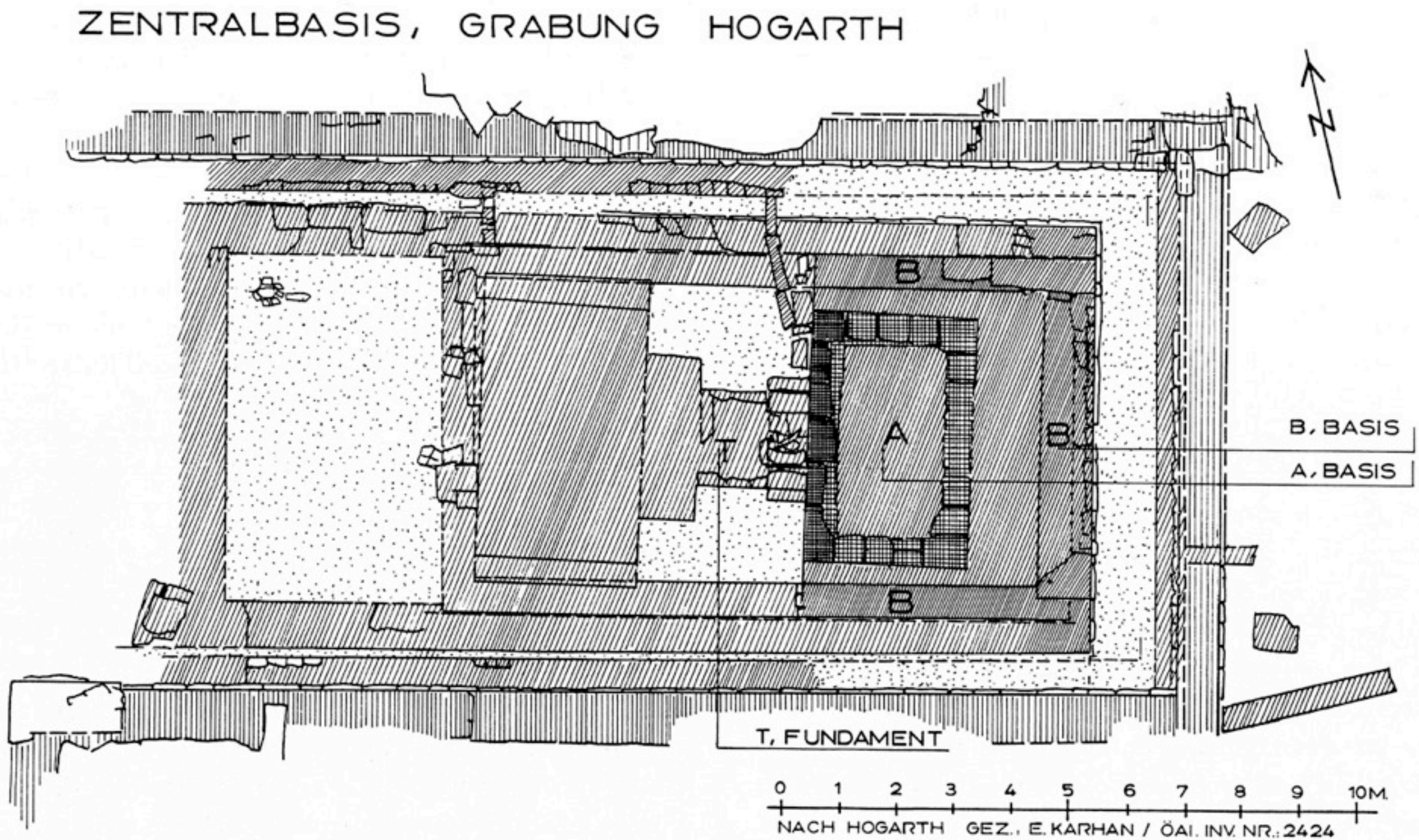

Abb. 1: Grabung Hogarth, Tempel A und B im Jahre 1904 und 1905.

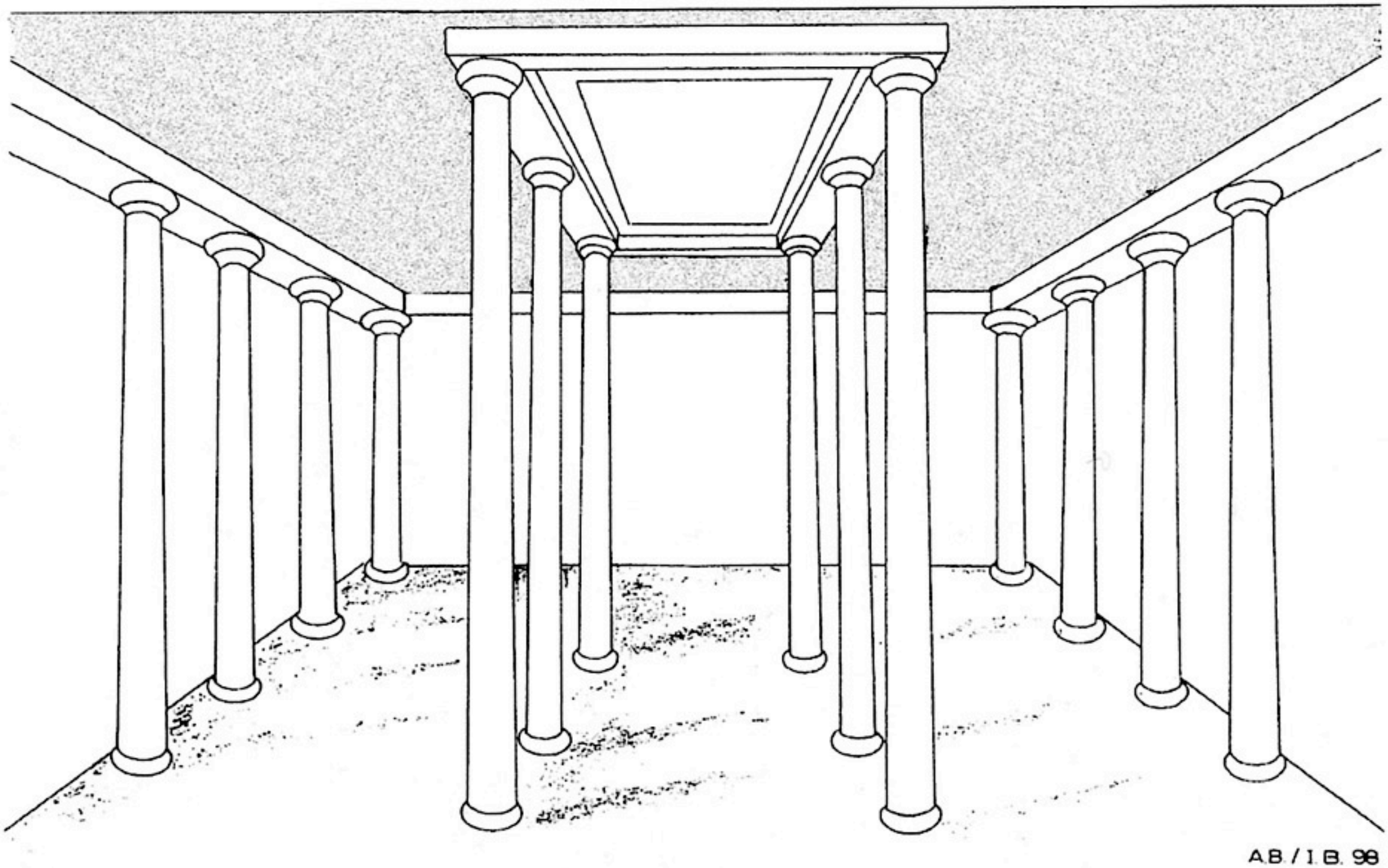

Abb. 7: Persepektivische Innenansicht des Vorperipteros als Megaron, die innere Lichtöffnung wird von 6 Säulen begrenzt.

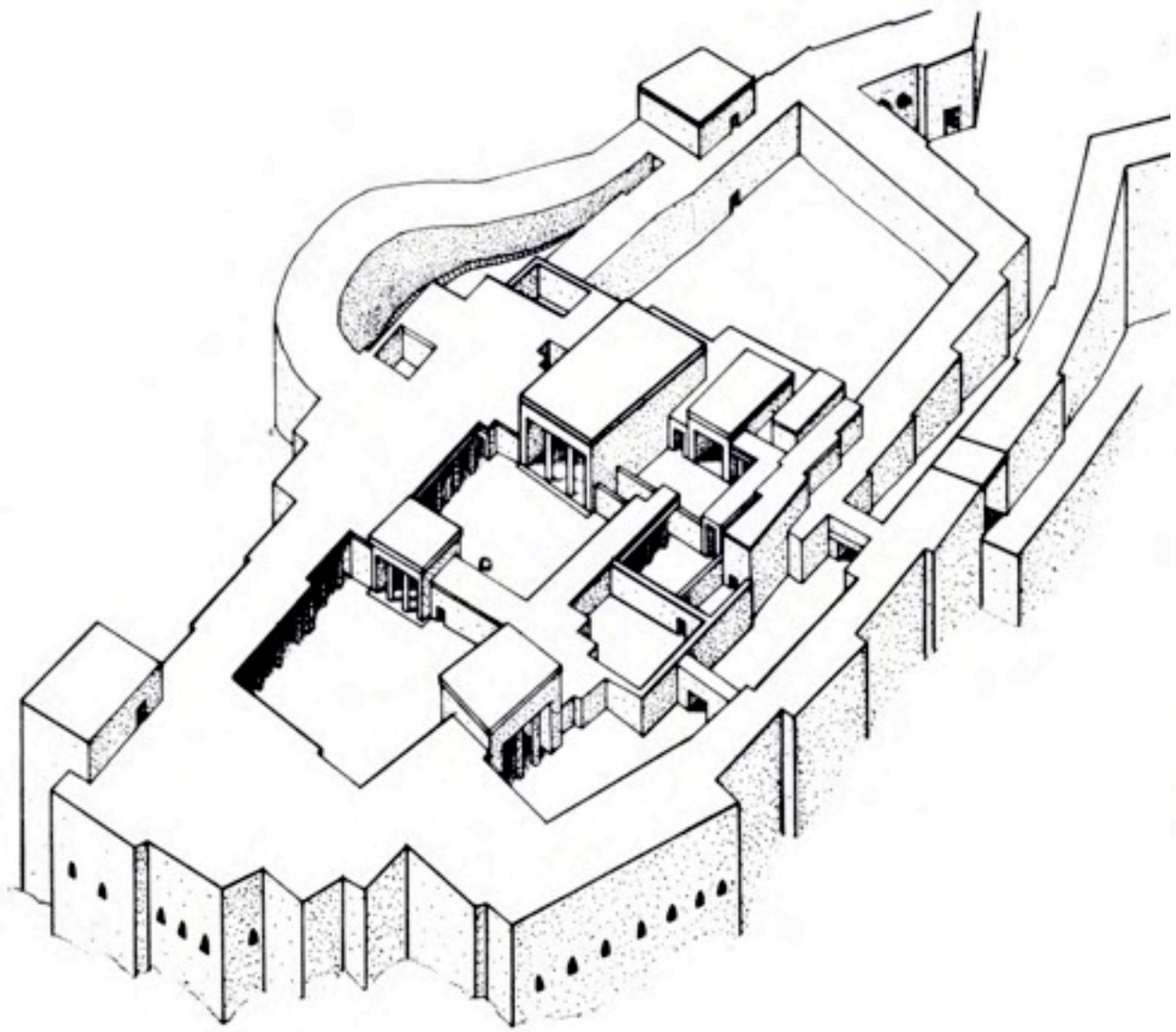

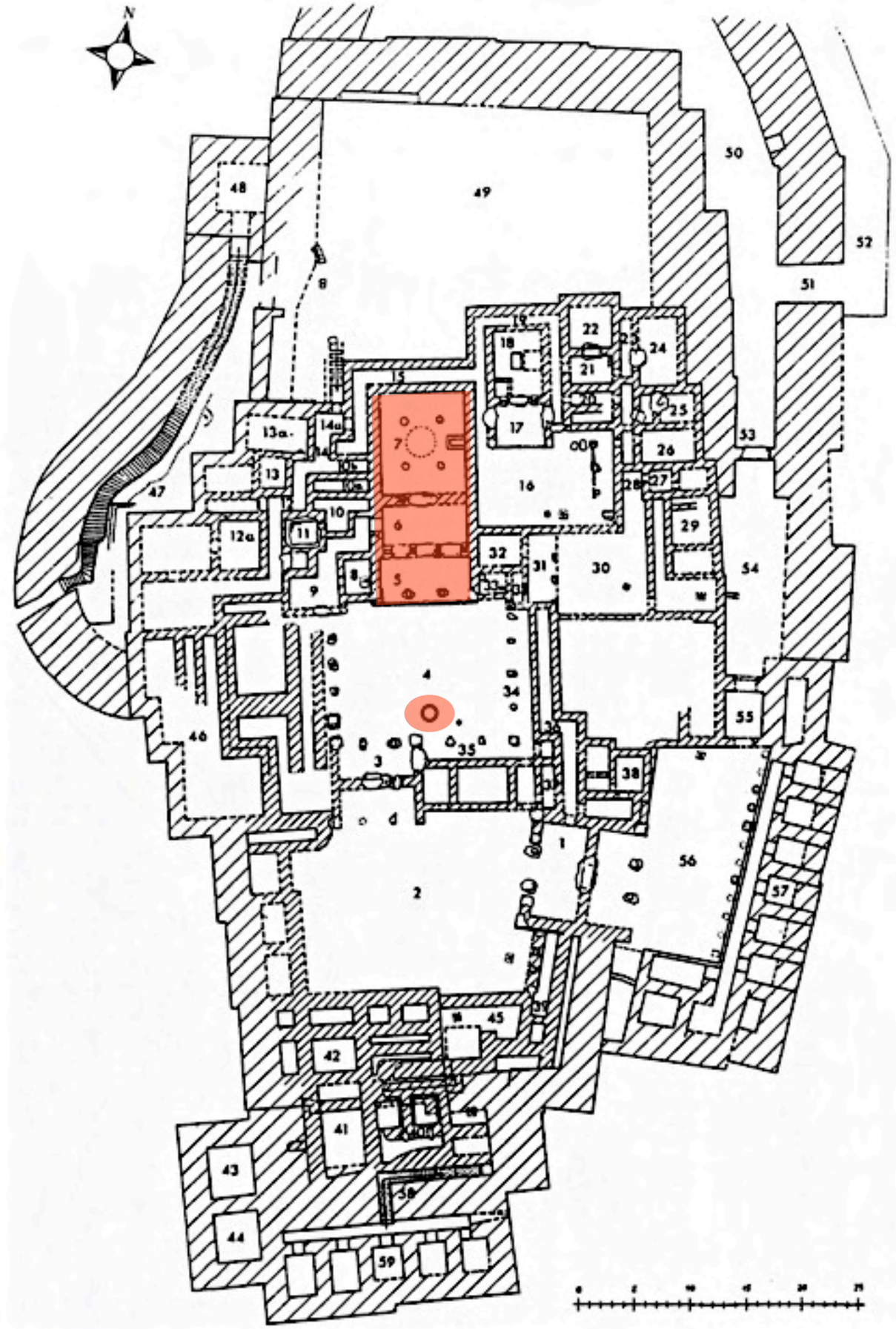
N
48
49
50
52
51
8
22
24
21
18
25
17
13a
14a
7
26
53
13
16
47
27
29
10
6
12a
11
32
31
30
54
9
5
4
34
55
46
35
3
38
1
56
2
57
45
42
41
43
44
59

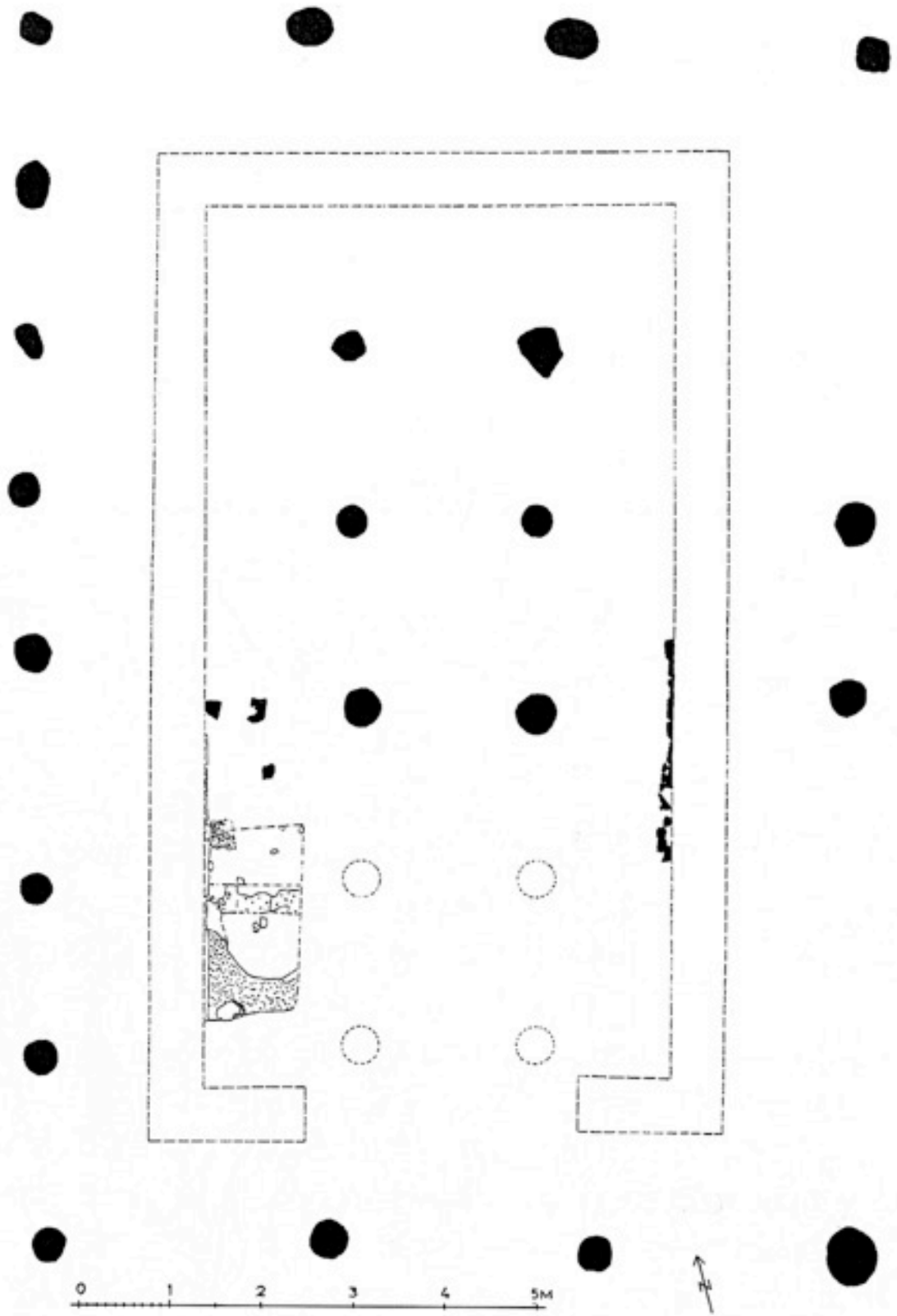

Abb. 6: Grundriß Erhaltungszustand des Vorperipteros, strichliert sind die eventuell vorhandenen restlichen Innenbasen eingetragen.

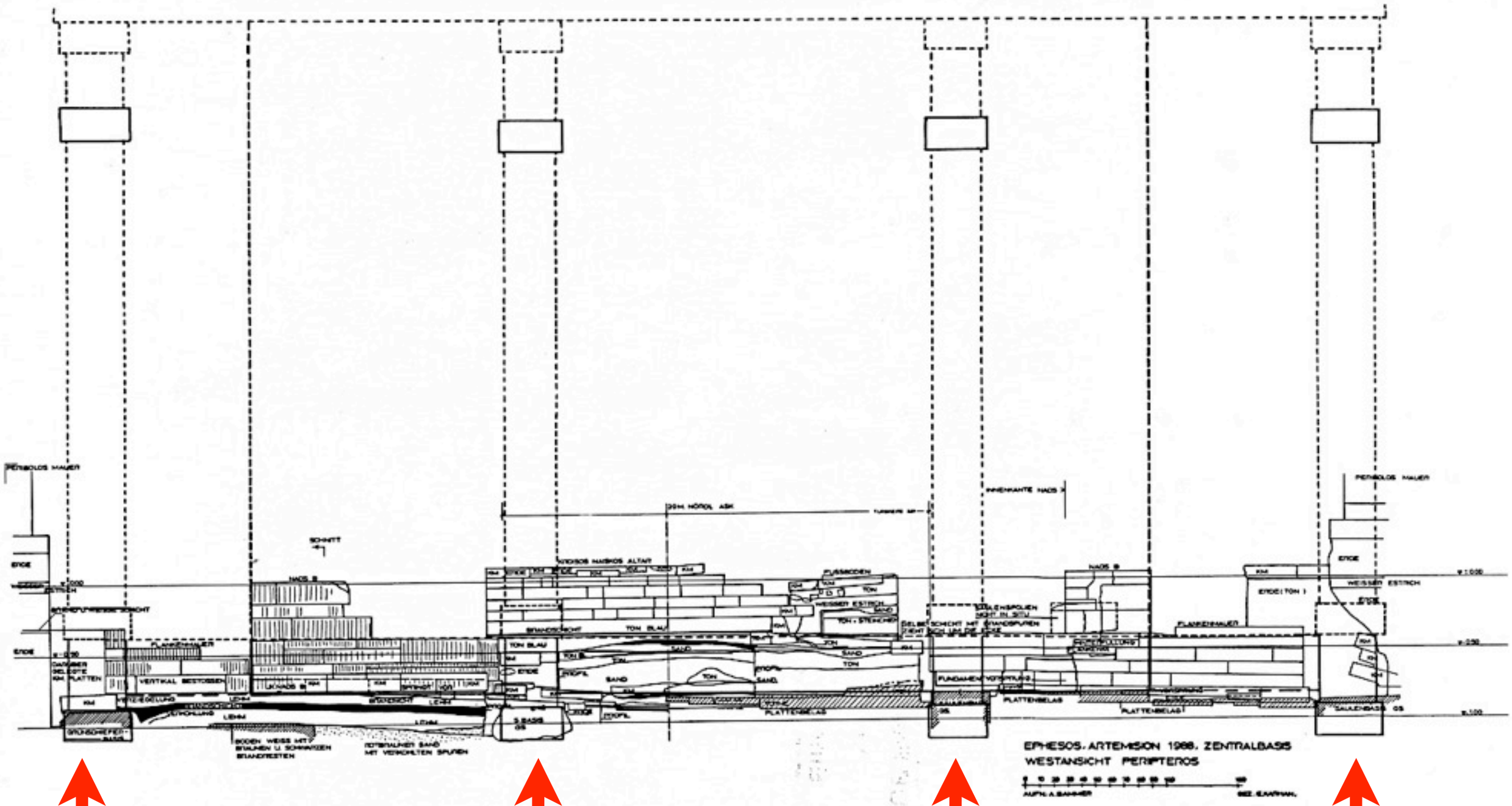

Abb. 5: Ansicht der beiden Peripteroi von We en mit den rekonstruierten Säulen, der tiefer liegende 1 Peripteros, dessen Säulenbasen aus Grünschiefer noch in situ erhalten sind und die Au hauerungen darüber für den erhöhten 2. Peripteros mit er Flankenmauer.

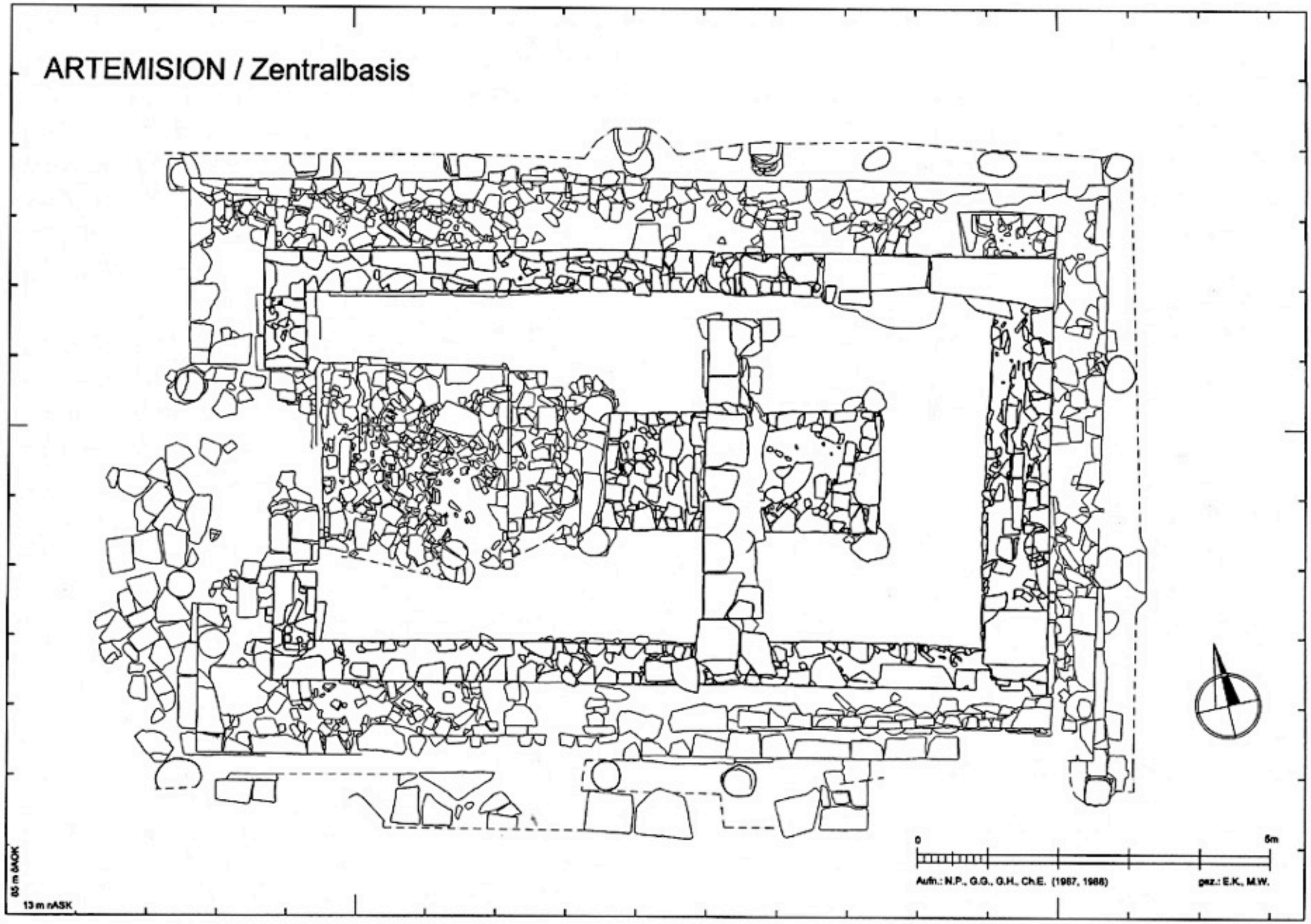

Abb. 2: Grabung 1987–89 in der Zentralbasis des Artemisions und Erhaltungszustand des Peripteros und Vorläufer und Nachfolger.

VORSCHLÄGE ZUR ÜBERDACHUNG DES PERIPTEROS

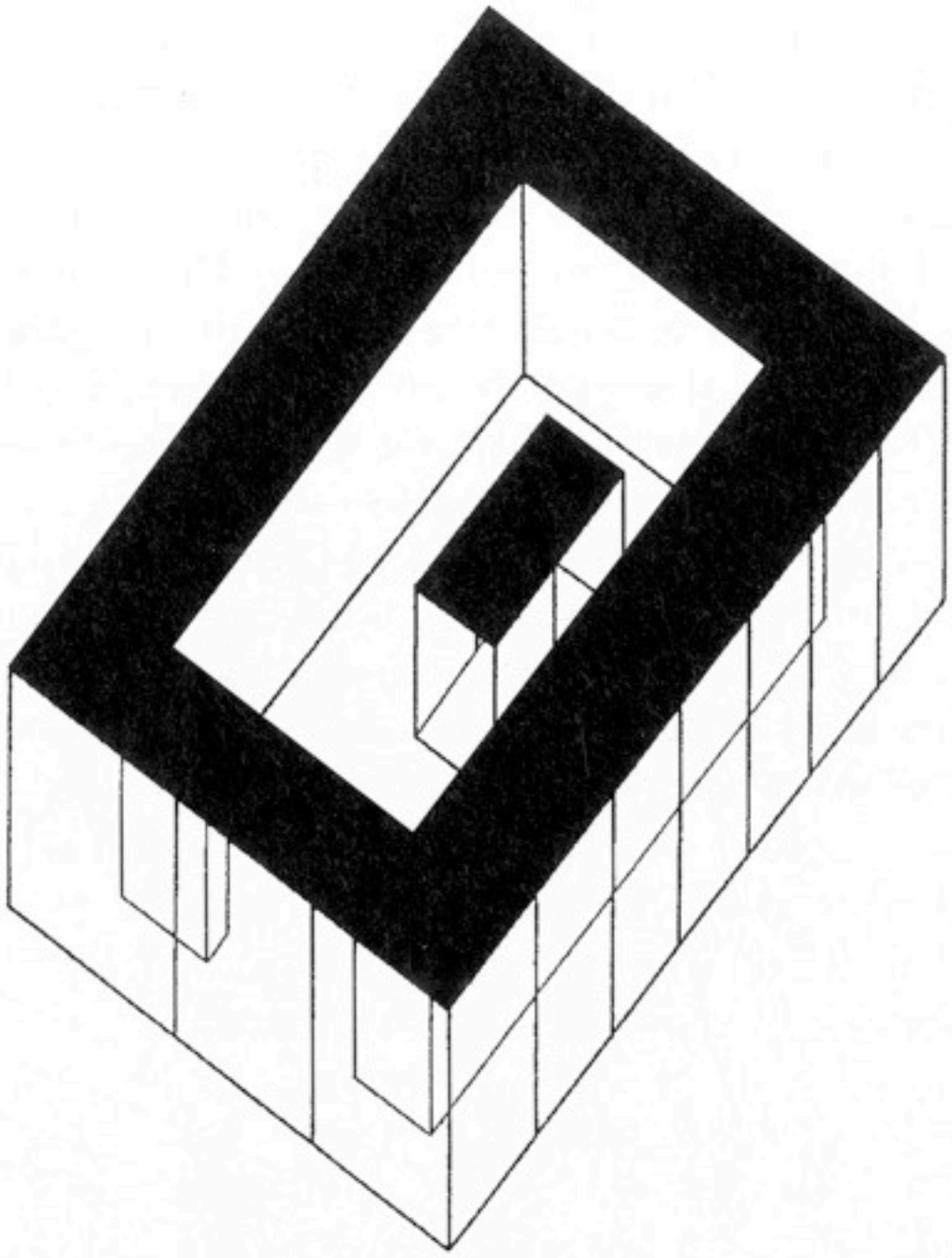

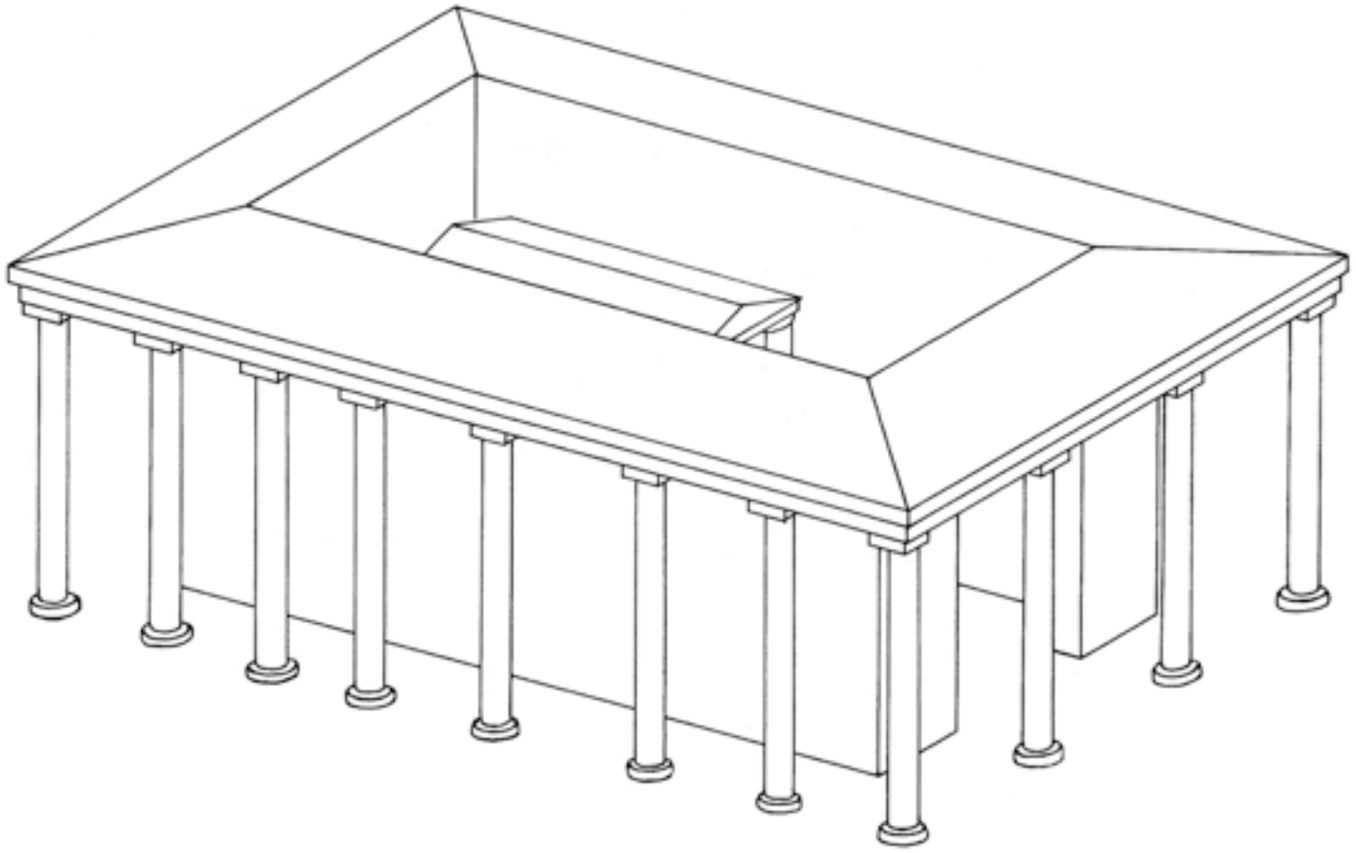

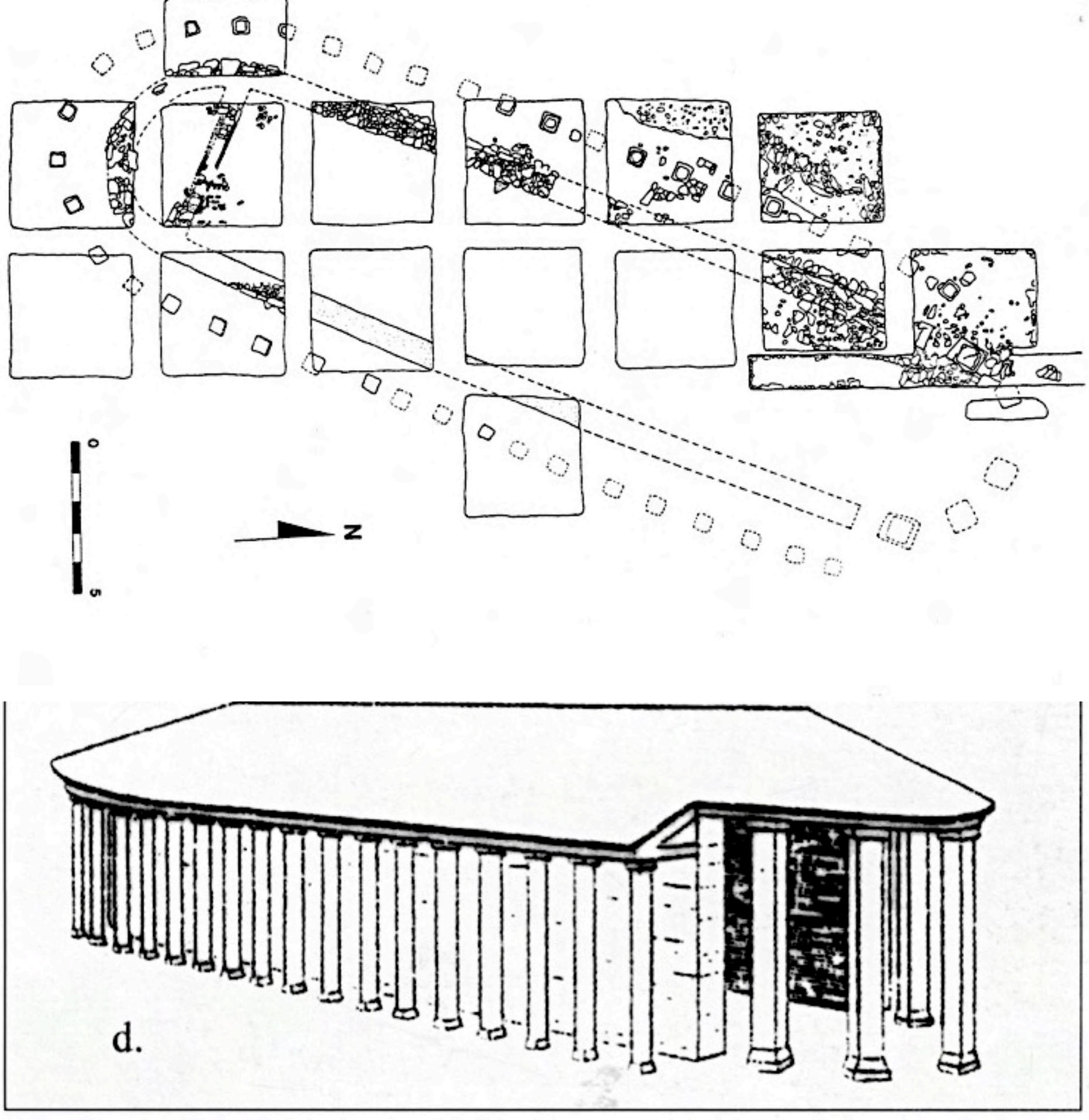
0
5
N
d.

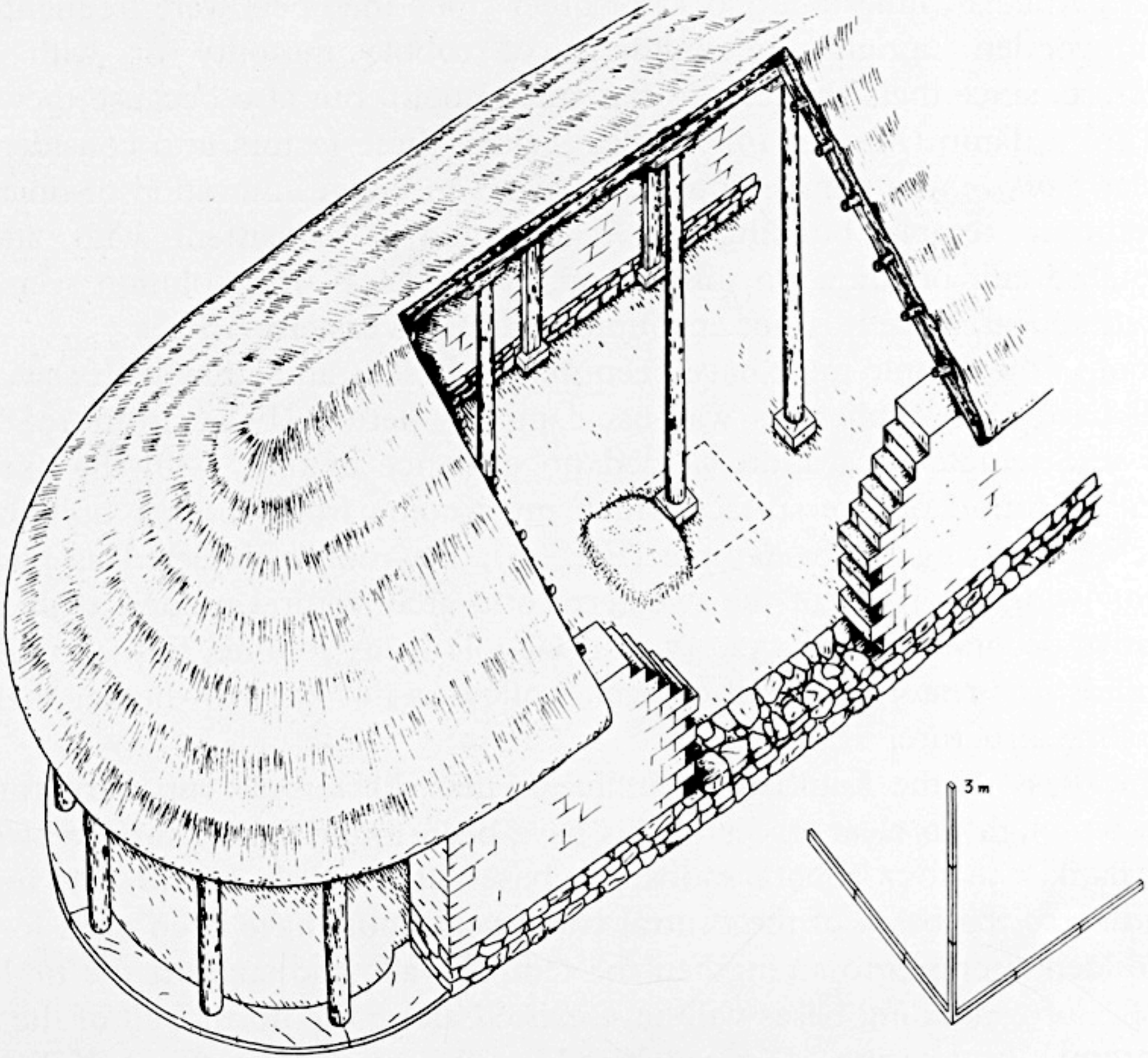
3 m

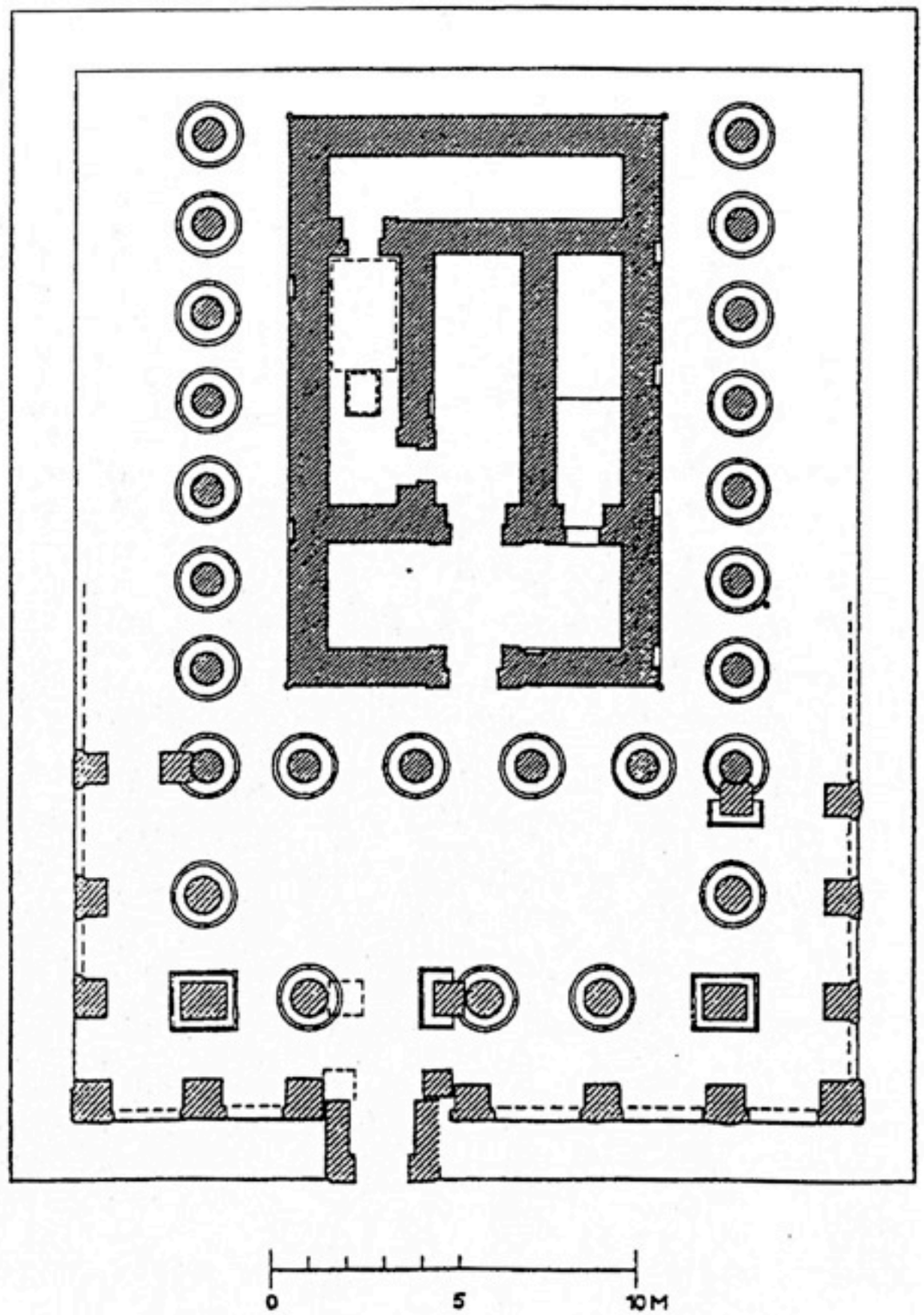

Abb. 13: Grundriß des Umgangstempels von Buhen nach G. Haeny, *Prop. Kg.* 15, 187, Fig. 50a.